



GOVERNMENT OF MAHARASHTRA
ISMAIL YUSUF COLLEGE OF ARTS, SCIENCE AND COMMERCE
JOGESHWARI (EAST), MUMBAI - 400 060.

Email : principalivc@rediffmail.com

Website : www.ismailyusufcollege.ac.in

ANNEX BUILDING

No of Class Rooms	16
No. of Administration Office	02
Area of Hall/Room ($l \times b$)Sq. Mtr	705.0 Sq. Mtr
Hall /Room Aids	Water Purifier Multiple Tabs Wash Basin
No. of camera	25
No. of Washrooms	
Girl's Washrooms	03
Boy's Washrooms	03




PRINCIPAL
Government of Maharashtra's
Ismail Yusuf College of
Arts, Science & Commerce,
Jogeshwari (East), Mumbai - 400 060.

Annex Building
GROUND FLOOR

Classroom	FYBCOM	FYBCOM	FYBCOM	FYBCOM
Division	I	II	III	IV
Room number	101	102	105	106
No of Benches	51	50	50	51
Students Seating Capacity	153	150	150	153
Area of Classroom (l × b)Sq. ft.	(40 × 26 = 1040 sq. ft.)	(40 × 26 = 1040 sq. ft.)	(40 × 26 = 1040 sq. ft.)	(40 × 26 = 1040 sq. ft.)
Teachings Aids	Blackboard 1	Blackboard 1	Blackboard 1	Blackboard 1
Podium	1	1	1	1
No. of Fan	10	10	10	10
No. of Tube light	14	14	14	14
Fire extinguisher/ Auto fire protection ball	01	01	01	01
No. of camera	01	01	01	01
No. of Door	02	01	01	02
No. of windows	08	08	08	08



PRINCIPAL
Government of Maharashtra's
Ismail Yusuf College of
Arts, Science & Commerce,
Jogeshwari (East), Mumbai - 400 060.

FIRST FLOOR

Classroom	SYBCOM	SYBCOM	SYBCOM	TYBCOM	TYBCOM	TYBCOM
Division	I	II	III	I	II	III
Room number	201	202	203	204	205	206
No of Benches	45	45	45	45	45	45
Students Seating Capacity	135	135	135	135	135	135
Area of Classroom ($l \times b$)Sq. ft.	(30×26 = 780 sq. ft.)	(30×26 = 780 sq. ft.)	(30×26 = 780 sq. ft.)	(30×26 = 780 sq. ft.)	(30×26 = 780 sq. ft.)	(30×26 = 780 sq. ft.)
Teachings Aids	Blackboard	Blackboard	Blackboard	Blackboard	Blackboard	Blackboard
	01	01	01	01	01	01
Podium	01	01	01	01	01	01
No. of Fan	07	07	07	07	07	07
No. of Tube light	11	11	11	11	11	11
Fire extinguisher/ Auto fire protection ball	01	01	01	01	01	01
No. of camera	01	01	01	01	01	01
No. of Door	01	01	01	01	01	01
No. of windows	06	06	05	05	06	06

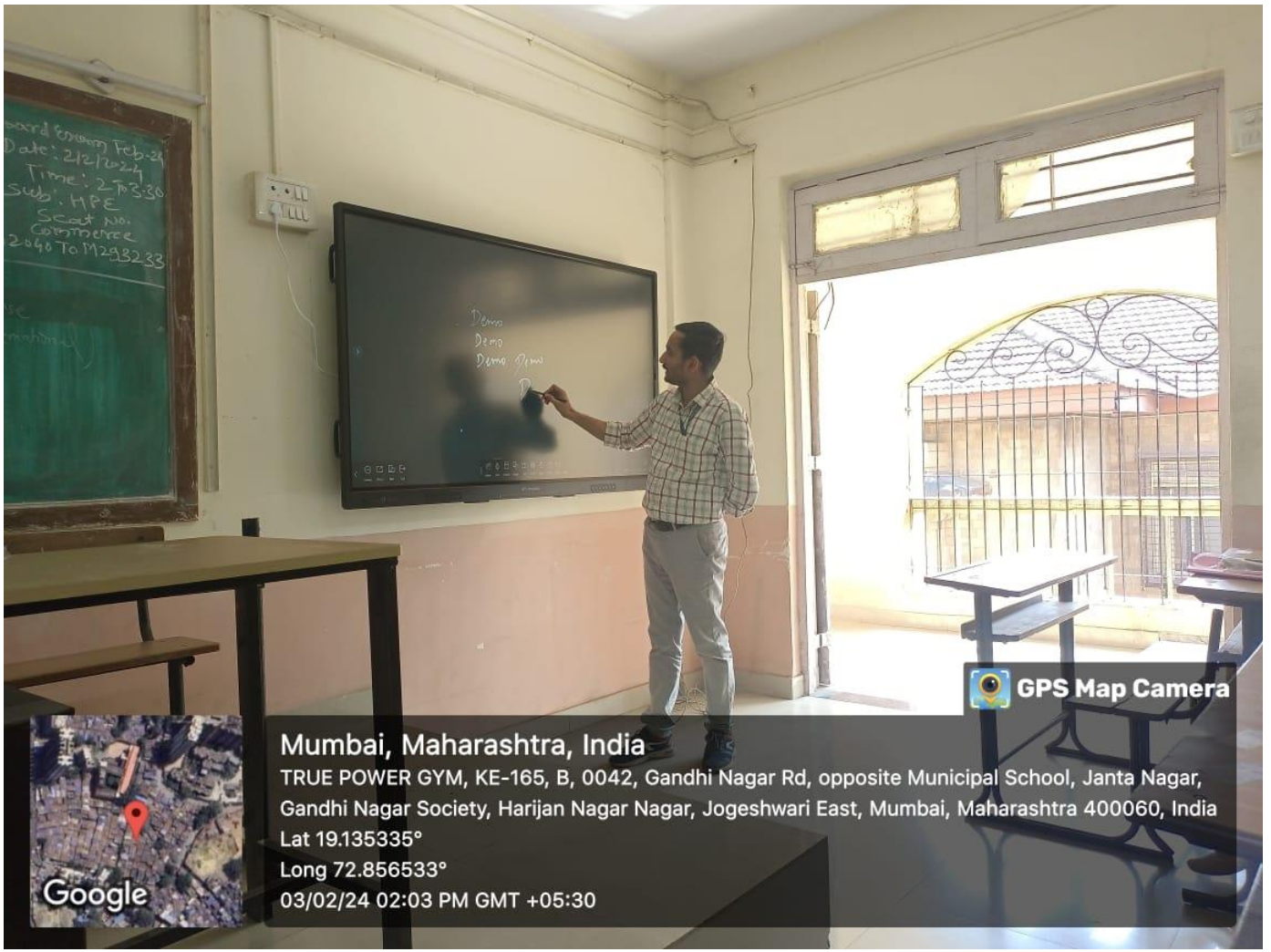


PRINCIPAL
Government of Maharashtra's
Ismail Yusuf College of
Arts, Science & Commerce,
Jogeshwari (East), Mumbai - 400 060.

Second Floor

Classroom	FYBAF	SYBAF	TYBAF	SYBMS (Finance)	SYBMS (Marketing)	TYBMS (Finance)	TYBMS (Marketing)
Room number	301	302	303	304	305	306	10
No of Benches	45	45	45	45	45	45	66
Students Seating Capacity	135	135	135	135	135	135	218
Area of Classroom (l × b)Sq. ft.	(30 × 26 = 780 sq. ft.)	(30 × 26 = 780 sq. ft.)	(30 × 26 = 780 sq. ft.)	(30 × 26 = 780 sq. ft.)	(30 × 26 = 780 sq. ft.)	(30 × 26 = 780 sq. ft.)	(46 × 32 = 1472 sq. ft.)
Teachings Aids	Blackboard 01	Blackboard/ Smartboard 01	Blackboard 01	Blackboard 01	Blackboard/ Smartboard 01	Blackboard 01	Blackboard 01
Podium	01	01	01	01	01	01	01
No. of Fan	07	07	07	07	07	07	08
No. of Tube light	11	11	11	11	11	11	15
No. of camera	01	01	01	01	01	01	01
Fire extinguisher/ Auto fire protection ball	01	01	01	01	01	01	01
No. of Door	01	01	01	01	01	01	02
No. of windows	06	06	05	05	06	06	03

PRINCIPAL
Government of Maharashtra's
Ismail Yusuf College of
Arts, Science & Commerce,
Jogeshwari (East), Mumbai - 400 060.



Mumbai, Maharashtra, India

TRUE POWER GYM, KE-165, B, 0042, Gandhi Nagar Rd, opposite Municipal School, Janta Nagar, Gandhi Nagar Society, Harijan Nagar Nagar, Jogeshwari East, Mumbai, Maharashtra 400060, India
Lat 19.135335°

Long 72.856533°
03/02/24 02:03 PM GMT +05:30



Mumbai, Maharashtra, India

4VM3+CMR, Ismail College Camps, Natwar Nagar, Jogeshwari East, Mumbai, Maharashtra 400060, India
Lat 19.133701°

Long 72.854237°
24/12/22 08:33 AM GMT +05:30




GPS Map Camera



Mumbai, Maharashtra, India
400060, Hardevi Society, Momin Nagar, Jogeshwari West, Mumbai, Maharashtra 400047, India
Lat 19.133666°
Long 72.853969°
24/07/24 01:04 PM GMT +05:30



GPS Map Camera



Mumbai, Maharashtra, India
400060, Hardevi Society, Momin Nagar, Jogeshwari West, Mumbai, Maharashtra 400047, India
Lat 19.133657°
Long 72.854028°
24/07/24 01:05 PM GMT +05:30



 GPS Map Camera



Mumbai, Maharashtra, India
4VM3+CMR, Ismail College Camps, Natwar Nagar,
Jogeshwari East, Mumbai, Maharashtra 400060, India
Lat 19.133412°
Long 72.854242°
06/12/21 12:41 PM



 GPS Map Camera



Mumbai, Maharashtra, India
904, 9th Floor, Hubtown Viva, Off, Western Express Hwy,
Saraswati Baug, Seetawadi, Jogeshwari East, Mumbai,
Maharashtra 400060, India
Lat 19.133398°
Long 72.855056°
08/03/22 01:36 PM



GPS Map Camera



Mumbai, Maharashtra, India

4VM3+CMR, Ismail College Camps, Natwar Nagar,
Jogeshwari East, Mumbai, Maharashtra 400060, India

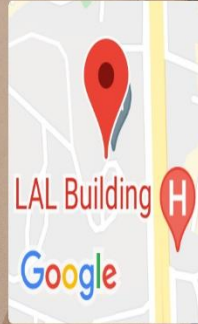
Lat 19.133633°

Long 72.853982°

06/12/21 01:10 PM



GPS Map Camera



Mumbai, Maharashtra, India

4VM3+CMR, Ismail College Camps, Natwar Nagar,
Jogeshwari East, Mumbai, Maharashtra 400060, India

Lat 19.133456°

Long 72.85388°

06/12/21 01:05 PM