



**GOVERNMENT OF MAHARASHTRA**  
**ISMAIL YUSUF COLLEGE OF ARTS, SCIENCE AND COMMERCE**  
**JOGESHWARI (EAST), MUMBAI - 400 060.**

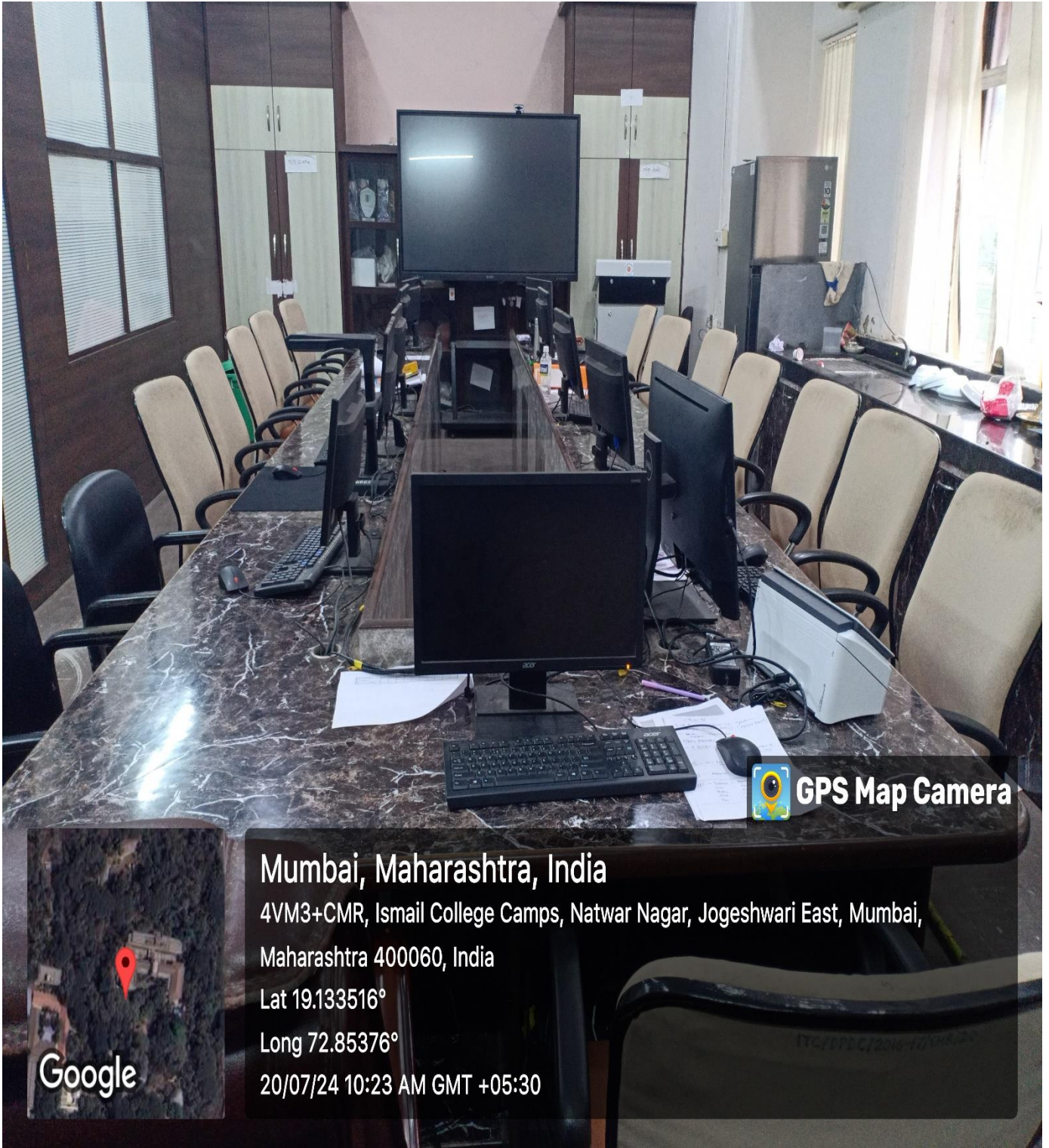
Email : [principaliyc@rediffmail.com](mailto:principaliyc@rediffmail.com)

Website : [www.ismailyusufcollege.ac.in](http://www.ismailyusufcollege.ac.in)


**Internal Quality Assurance Cell**  
**(IQAC)**

Room number	M-12
No of Seat	12
Area of Hall/Room ( $l \times b$ )Sq. ft.	( $34 \times 14 = 476 \text{ sq. ft}$ )
Hall /Room Aids	Digital Board, Podium, Refrigerator, Oven, Printer PCs
No. of Fan	03
No. of AC	02
No. of Tube light/ Panel light	06+08 = 14
Fire extinguisher/ Auto fire protection ball	01+01 = 02
No. of camera	01
No. of speaker	04
No. of Door	01
No. of windows	04

**PRINCIPAL**  
Government of Maharashtra's  
Ismail Yusuf College of  
Arts, Science & Commerce,  
Jogeshwari (East), Mumbai - 400 060.



 **GPS Map Camera**




**Mumbai, Maharashtra, India**

4VM3+CMR, Ismail College Camps, Natwar Nagar, Jogeshwari East, Mumbai,  
Maharashtra 400060, India

Lat 19.133516°

Long 72.85376°

20/07/24 10:23 AM GMT +05:30



**Mumbai, Maharashtra, India**

4VM3+CMR, Ismail College Camps, Natwar Nagar, Jogeshwari East, Mumbai, Maharashtra 400060, India

Lat 19.133544°

Long 72.853761°

20/07/24 10:24 AM GMT +05:30

 **GPS Map Camera**




**Mumbai, Maharashtra, India**

Office No, 05, Ground Floor, Heena Arcade, Swami Vivekananda Rd, next to Dewan Center, near Railway Station, Momin Nagar, Jogeshwari West, Mumbai, Maharashtra 400102, India

Lat 19.135926°

Long 72.847671°

20/07/24 10:24 AM GMT +05:30

 **GPS Map Camera**