



GOVERNMENT OF MAHARASHTRA
ISMAIL YUSUF COLLEGE OF ARTS, SCIENCE AND COMMERCE
JOGESHWARI (EAST), MUMBAI - 400 060.

Email : principalivc@rediffmail.com

Website : www.ismailyusufcollege.ac.in

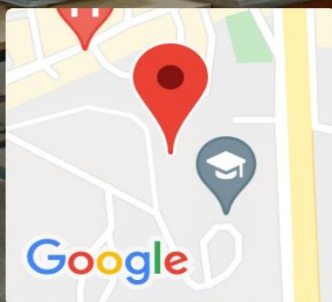
LIBRARY

Room number	M – 12
No of Seat	120
Area of Hall/Room ($l \times b$)Sq. ft.	(77.5 X 43) = 3332.5 sq. ft
Hall /Room Aids	LCD – 01 Journals/Periodicals Reading Room Digital Room Library Office Book Shelves Books collection Rooms-02
No. of Fan	20
No. of AC	03
No. of Tube light/ Panel light	18 / 86
Fire extinguisher/ Auto fire protection ball	01 / 04
No. of camera	03
No. of Door	02
No. of windows	08
No. of Desktops	14
No. of Printer	01


PRINCIPAL
Government of Maharashtra's
Ismail Yusuf College of
Arts, Science & Commerce,
Jogeshwari (East), Mumbai - 400 060.



 GPS Map Camera



Mumbai, Maharashtra, India

Sai Arpan CHS, Service Road, near Jogeswari East, Hardevi Society,
Natwar Nagar, Jogeshwari East, Mumbai, Maharashtra 400060, India

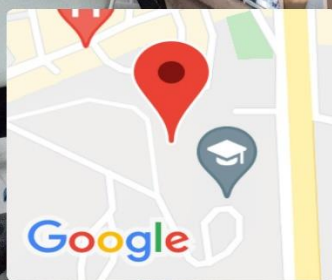
Lat 19.134462°

Long 72.853267°

08/12/21 03:44 PM



 GPS Map Camera



Mumbai, Maharashtra, India


Sai Arpan CHS, Service Road, near Jogeswari East, Hardevi Society,
Natwar Nagar, Jogeshwari East, Mumbai, Maharashtra 400060, India

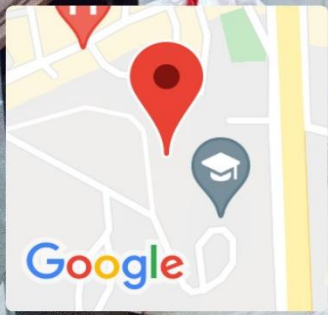
Lat 19.134462°

Long 72.853267°

08/12/21 03:47 PM




 GPS Map Camera



Mumbai, Maharashtra, India

Sai Arpan CHS, Service Road, near Jogeswari East, Hardevi Society,
Natwar Nagar, Jogeshwari East, Mumbai, Maharashtra 400060, India
Lat 19.134462°
Long 72.853267°
08/12/21 03:43 PM



 GPS Map Camera




Mumbai, Maharashtra, India

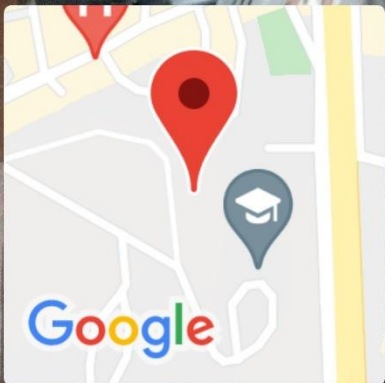
111, Western Express Hwy, Saraswati Baug, Shankarwadi,
Andheri (E, Mumbai, Maharashtra 400060, India
Lat 19.131306°
Long 72.855593°
06/12/21 12:24 PM



शुद्ध - ज्ञानमय अस्मिता
साहित्यिक जगतात अस्मिता

UNIVERSITY OF BOMBAY
CENTRAL LIBRARY COLLEGE
Library Rules
1. No smoking or eating in the library.
2. No loud talking or playing of music.
3. No use of mobile phones in the library.
4. No use of library facilities for private business.
5. No use of library facilities for religious or political purposes.
6. No use of library facilities for any other purpose.

 GPS Map Camera



Mumbai, Maharashtra, India

Sai Arpan CHS, Service Road, near Jogeswari East,
Hardevi Society, Natwar Nagar, Jogeswari East, Mumbai,
Maharashtra 400060, India

Lat 19.134462°
Long 72.853267°
08/12/21 03:45 PM