



**GOVERNMENT OF MAHARASHTRA**  
**ISMAIL YUSUF COLLEGE OF ARTS, SCIENCE AND COMMERCE**  
**JOGESHWARI (EAST), MUMBAI - 400 060.**

Email : [principalivc@rediffmail.com](mailto:principalivc@rediffmail.com)

Website : [www.ismailyusufcollege.ac.in](http://www.ismailyusufcollege.ac.in)

**MAIN BUILDING**


<b>No of Rooms</b>	<b>32</b>
<b>Area of Hall/Room (<math>l \times b</math>)Sq. Mtr</b>	<b>1380 Sq. Mtr</b>
<b>Hall /Room Aids</b>	<b>Water Purifier Fire extinguishers Wi-Fi Facility Notice Boards Security</b>
<b>No. of camera</b>	<b>38</b>
<b>No. of Washrooms</b>	<b>06</b>



**PRINCIPAL**  
Government of Maharashtra's  
Ismail Yusuf College of  
Arts, Science & Commerce,  
Jogeshwari (East), Mumbai - 400 060.

## ROOMS ALLOTMENT

SR NO	FLOOR	ROOM NUMBERS	ROOM NO
1	GROUND FLOOR	PLACEMENT & COUNSELLING CELL	M-1
		LIBRARY READING ROOM-1	M-2
		LIBRARY READING ROOM-2	M-3
		BOOK ISSUE COUNTER	M-4
		COMMERCE COMPUTER LAB/ CLASSROOM-1 M.COM-II (MANAGEMENT)	M-5
		MANAGEMENT INFORMATION SYSTEM(MIS) ROOM	M-6
		SERVER ROOM	M-6A
		EXAMINATION ROOM(DEGREE COLLEGE)	M-7
		SUPERVISOR ROOM(JR COLLEGE)	M-8
		AUDITORIUM	M-9
		CLASS ROOM-2 - M.COM - I (ACCOUNTANCY)	M-10
		UNIVERSITY COUNTER	M-10A
		RECEPTION WINDOW	M-10B
		WASHROOM	N/A
2	FIRST FLOOR	STAFF COMMOM ROOM	M-11
		INTERNAL QUALITY ASSURANCE CELL	M-12
		COMMERCE RESEARCH CELL	M-13
		DEPARTMENT OF ENGLISH	M-14
		PRINCIPAL'S CHAMBER	M-15
		CASH & ACCOUNTS UNIT	M-16
		ADMINISTRATIVE UNIT	M-17
		SCANNING ROOM	M-18
		CLASS ROOM-3 M.COM-II ACCOUNTANCY	M-19
		HINDI RESEARCH CENTRE	M-20
		DEPARTMENT OF MATHEMETICS	M-21
		CLASS ROOM-4 FYBMS	M-22
		CIASS ROOM -5 M.COM-I (MANAGEMENT)	M-22A
		ECONOMIC DEPARTMENT	M-22B
		CLASS ROOM -6 SYBMS (FINANCE)	M-23
		WOMEN'S DEVELOPMENT CELL	M-24
		STAFF WASHRRROM (GIRLS)	N/A
		STAFF WASHROOM (BOYS)	N/A

  
**PRINCIPAL**  
 Government of Maharashtra's  
 Ismail Yusuf College of  
 Arts, Science & Commerce,  
 Jogeshwari (East), Mumbai - 400 060.





GPS Map Camera



### Mumbai, Maharashtra, India

Sai Arpan CHS, Service Road, near Jogeswari East,  
Hardevi Society, Natwar Nagar, Jogeshwari East, Mumbai,  
Maharashtra 400060, India  
Lat 19.134462°  
Long 72.853267°  
08/12/21 03:39 PM

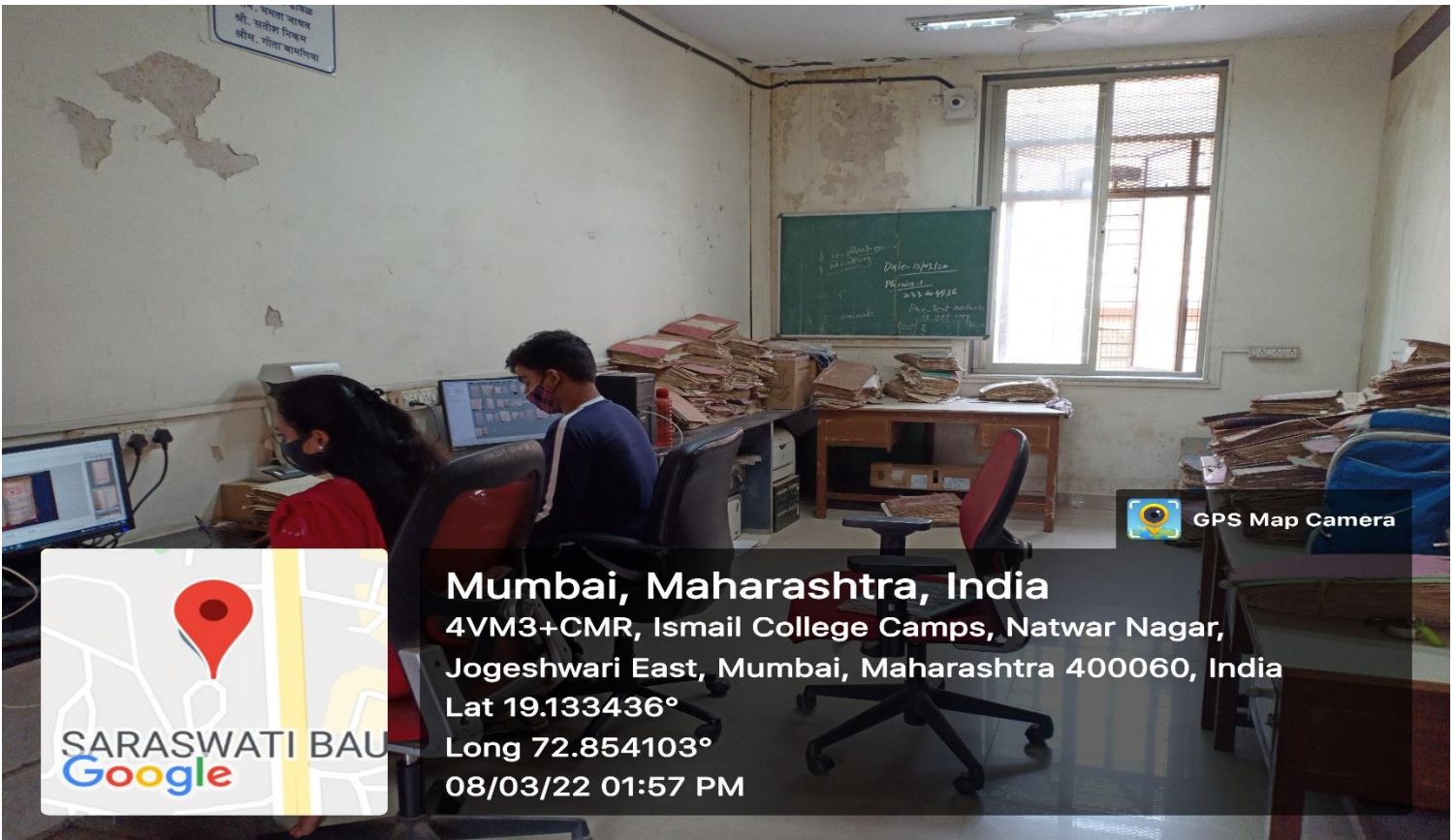



GPS Map Camera



### Mumbai, Maharashtra, India

4VM3+CMR, Ismail College Camps, Natwar Nagar,  
Jogeshwari East, Mumbai, Maharashtra 400060, India  
Lat 19.133406°  
Long 72.854218°  
08/03/22 01:39 PM



 GPS Map Camera



**Mumbai, Maharashtra, India**  
4VM3+CMR, Ismail College Camps, Natwar Nagar,  
Jogeshwari East, Mumbai, Maharashtra 400060, India  
Lat 19.133436°  
Long 72.854103°  
08/03/22 01:57 PM




 GPS Map Camera



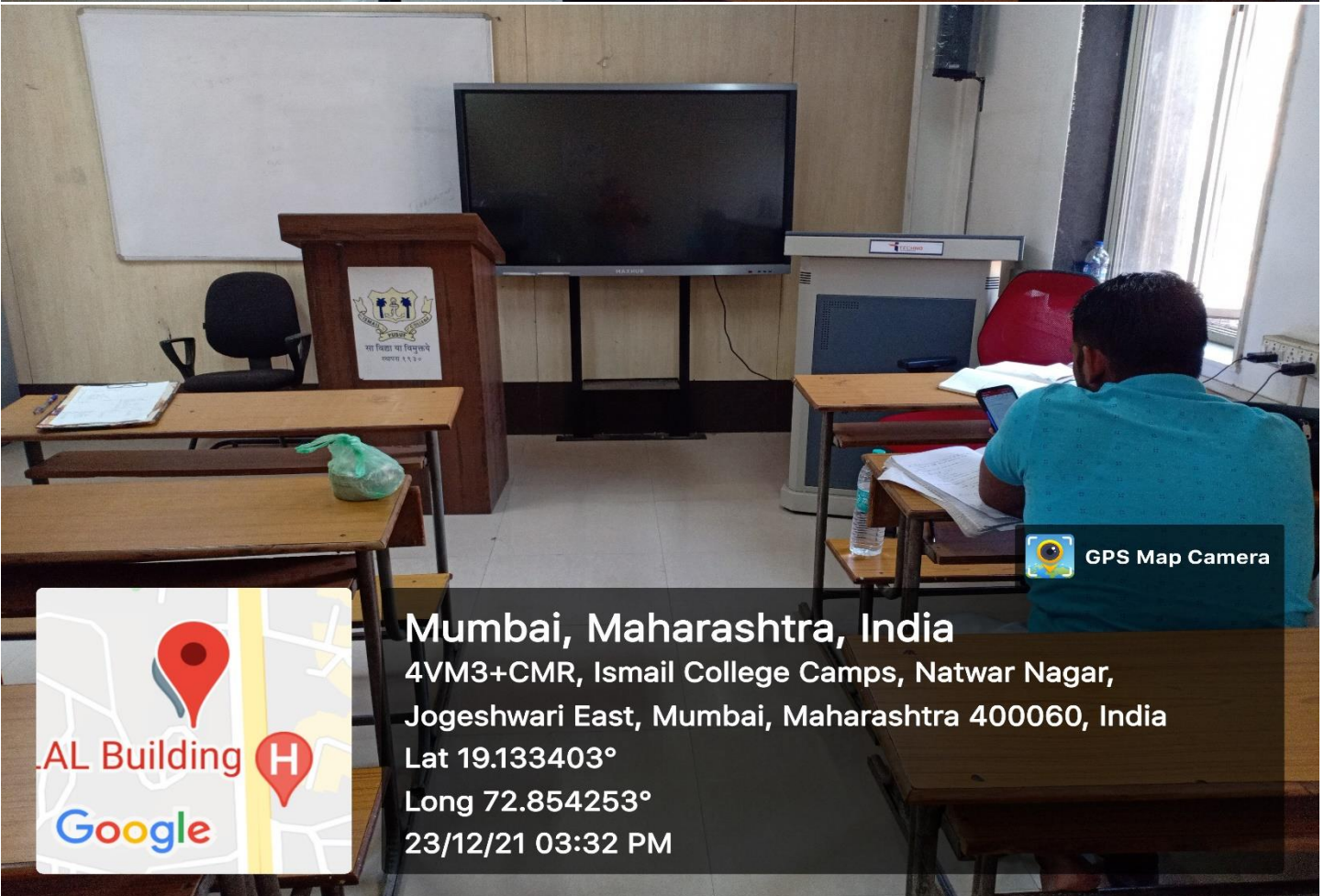
**Mumbai, Maharashtra, India**  
4VM3+CMR, Ismail College Camps, Natwar Nagar,  
Jogeshwari East, Mumbai, Maharashtra 400060, India  
Lat 19.133477°  
Long 72.85398°  
08/03/22 01:27 PM



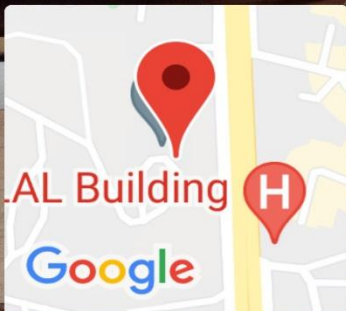
 GPS Map Camera



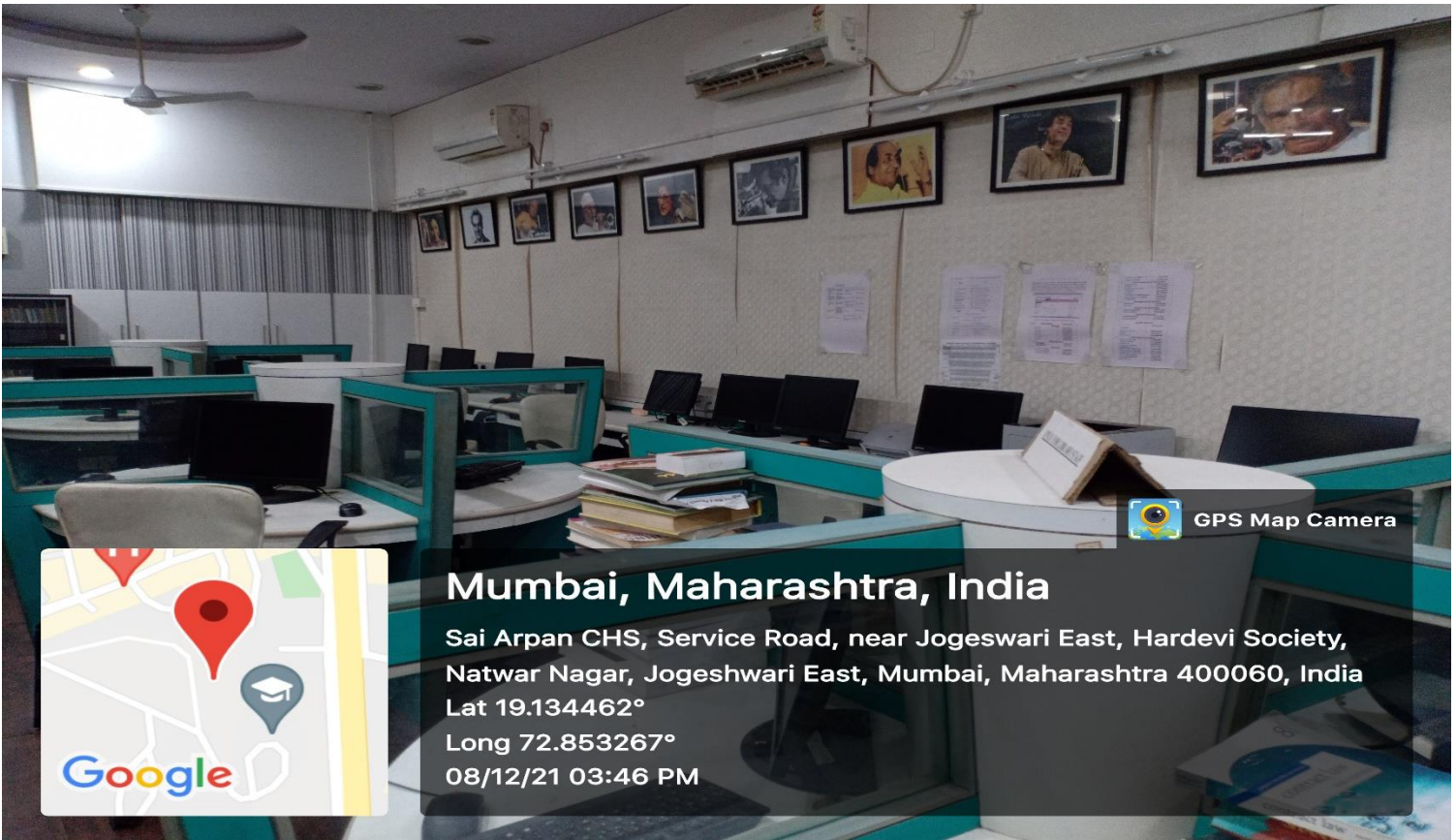
**Mumbai, Maharashtra, India**  
4VM3+CMR, Ismail College Camps, Natwar Nagar,  
Jogeshwari East, Mumbai, Maharashtra 400060, India  
Lat 19.133446°  
Long 72.853923°  
08/03/22 01:59 PM



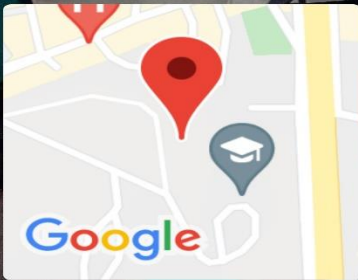
 GPS Map Camera



**Mumbai, Maharashtra, India**  
4VM3+CMR, Ismail College Camps, Natwar Nagar,  
Jogeshwari East, Mumbai, Maharashtra 400060, India  
Lat 19.133403°  
Long 72.854253°  
23/12/21 03:32 PM



GPS Map Camera

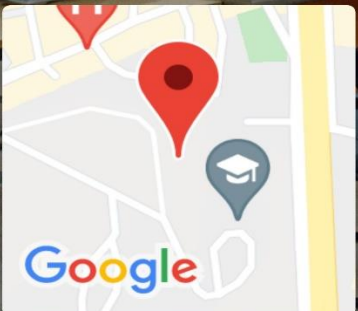


## Mumbai, Maharashtra, India

Sai Arpan CHS, Service Road, near Jogeswari East, Hardevi Society,  
Natwar Nagar, Jogeshwari East, Mumbai, Maharashtra 400060, India  
Lat 19.134462°  
Long 72.853267°  
08/12/21 03:46 PM




GPS Map Camera



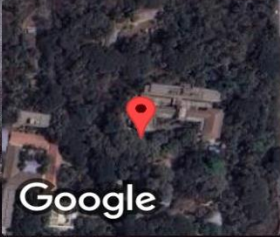
## Mumbai, Maharashtra, India


Sai Arpan CHS, Service Road, near Jogeswari East, Hardevi Society,  
Natwar Nagar, Jogeshwari East, Mumbai, Maharashtra 400060, India  
Lat 19.134462°  
Long 72.853267°  
08/12/21 03:44 PM



 **GPS Map Camera**

**Mumbai, Maharashtra, India**  
4VM3+CMR, Ismail College Camps, Natwar Nagar, Jogeshwari East, Mumbai,  
Maharashtra 400060, India  
Lat 19.133516°  
Long 72.85376°  
20/07/24 10:23 AM GMT +05:30



 **GPS Map Camera**

**Mumbai, Maharashtra, India**  
4VM3+CMR, Ismail College Camps, Natwar Nagar,  
Jogeshwari East, Mumbai, Maharashtra 400060, India  
Lat 19.133559°  
Long 72.85388°  
20/09/22 01:10 PM GMT +05:30

