



**GOVERNMENT OF MAHARASHTRA**  
**ISMAIL YUSUF COLLEGE OF ARTS, SCIENCE AND COMMERCE**  
**JOGESHWARI (EAST), MUMBAI - 400 060.**

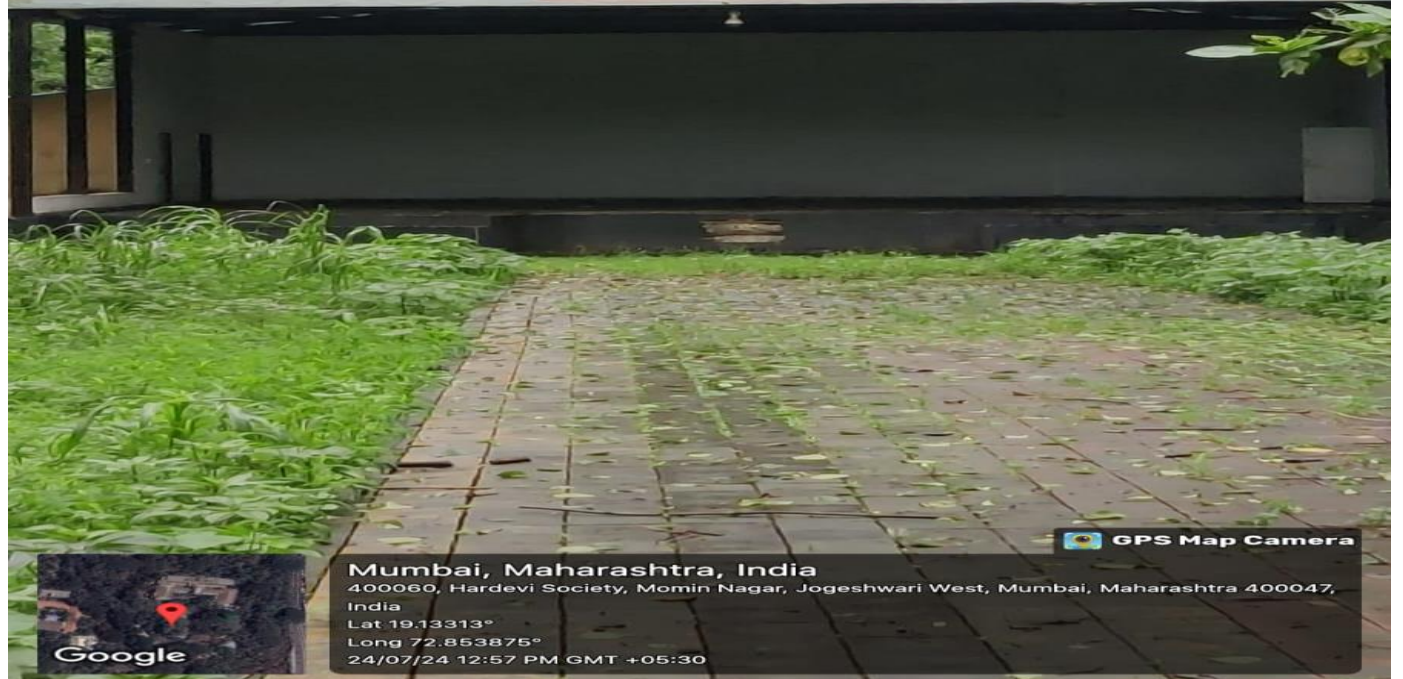
Email : [principaliyc@rediffmail.com](mailto:principaliyc@rediffmail.com)

Website : [www.ismailyusufcollege.ac.in](http://www.ismailyusufcollege.ac.in)

**OPEN AUDITORIUM**


<b>Seating Capacity</b>	<b>2000</b>
<b>Hall /Room Aids</b>	<b>Stage</b> <b>Changing Room (Girls)</b> <b>Changing Room (Boys)</b> <b>Lockers</b> <b>Chairs</b> <b>Tables</b>
<b>No. of Fan</b>	<b>04</b>
<b>No. of Tube light/ Street light</b>	<b>06/06</b>
<b>Fire extinguisher/ Auto fire protection ball</b>	<b>02</b>
<b>No. of camera</b>	<b>04</b>
<b>No. of speaker</b>	<b>04</b>
<b>No. of Gate</b>	<b>02</b>

  
**PRINCIPAL**  
Government of Maharashtra's  
Ismail Yusuf College of  
Arts, Science & Commerce,  
Jogeshwari (East), Mumbai - 400 060.



**Mumbai, Maharashtra, India**  
400060, Hardevi Society, Momin Nagar, Jogeshwari West, Mumbai, Maharashtra 400047, India  
Lat 19.13313°  
Long 72.853875°  
24/07/24 12:57 PM GMT +05:30



 **GPS Map Camera**

**Mumbai, Maharashtra, India**

400060, Hardevi Society, Momin Nagar, Jogeshwari West, Mumbai, Maharashtra 400047, India


Lat 19.133502°

Long 72.853951°

24/07/24 12:59 PM GMT +05:30



Google



 **GPS Map Camera**


**Mumbai, Maharashtra, India**

4VM3+CMR, Ismail College Camps, Natwar Nagar, Jogeshwari East, Mumbai, Maharashtra 400060, India

Lat 19.133402°

Long 72.853797°

24/07/24 12:56 PM GMT +05:30



Google