



GOVERNMENT OF MAHARASHTRA
ISMAIL YUSUF COLLEGE OF ARTS, SCIENCE AND COMMERCE
JOGESHWARI (EAST), MUMBAI - 400 060.

Email : _principalivc@rediffmail.com

Website : www.ismailyusufcollege.ac.in

SERVER ROOM

Room number	6A
No of Seat	02
Hall /Room Aids	
Racks	06
UPS	05
DVR	12
Internet Switches	05
Cupboard	01
No. of Fan	02
No. of AC	02
No. of Tube light/ Panel light	08
Fire extinguisher/ Auto fire protection ball	01
No. of camera	01
No. of LCDs	07
No. of Door	01
No. of windows	01


PRINCIPAL
Government of Maharashtra's
Ismail Yusuf College of
Arts, Science & Commerce,
Jogeshwari (East), Mumbai - 400 060.



GOVERNMENT OF MAHARASHTRA
ISMAIL YUSUF COLLEGE OF ARTS, SCIENCE AND COMMERCE
JOGESHWARI (EAST), MUMBAI - 400 060.


Email : principaliyc@rediffmail.com

Website : www.ismailyusufcollege.ac.in

CAMERA DETAILS

SR. NO.	LOCATION	Total
1.	Main Building	63
2.	IYC Campus	96
3.	Science Building (Old)	32
4.	Science Building (NEW)	12
5.	Bhasha Bhavan (Arts Building)	55
	Total	258



PRINCIPAL
Government of Maharashtra's
Ismail Yusuf College of
Arts, Science & Commerce.
Jogeshwari (East), Mumbai - 400 060.



Google

Mumbai, Maharashtra, India

4VM3+CMR, Ismail College Camps, Natwar Nagar, Jogeshwari East,
Mumbai, Maharashtra 400060, India
Lat 19.133511°
Long 72.853807°
29/07/24 11:35 AM GMT +05:30



Google

Mumbai, Maharashtra, India

400060, Hardevi Society, Momin Nagar, Jogeshwari West, Mumbai,
Maharashtra 400047, India
Lat 19.133512°
Long 72.854098°
29/07/24 11:37 AM GMT +05:30



Mumbai, Maharashtra, India

4VM3+CMR, Ismail College Camps, Natwar Nagar, Jogeshwari East,
Mumbai, Maharashtra 400060, India

Lat 19.133511°

Long 72.853807°

29/07/24 11:35 AM GMT +05:30



Mumbai, Maharashtra, India


4VM3+CMR, Ismail College Camps, Natwar Nagar,
Jogeshwari East, Mumbai, Maharashtra 400060, India

Lat 19.133511°

Long 72.853807°

29/07/24 11:36 AM GMT +05:30




 **GPS Map Camera**



Google

Mumbai, Maharashtra, India
Caves rd. Jogeshwari East 3/A Shiv Ratan bld, Hardevibai society, Hardevi Society,
Natwar Nagar, Jogeshwari East, Mumbai, Maharashtra 400060, India
Lat 19.135676°
Long 72.852627°
23/03/24 08:42 AM GMT +05:30




Mumbai, Maharashtra, India
KOKAN NAGAR ROAD OFFICE NO 1ACME TOWER, near BALVIKASH SCHOOL, Hardevi Society, Natwar Nagar, Jogeshwari East, Mumbai, Maharashtra 400060, India
Lat 19.132066°
Long 72.851406°
23/03/24 09:35 AM GMT +05:30

GPS Map Camera



Google




Mumbai, Maharashtra, India
400060, Hardevi Society, Momin Nagar, Jogeshwari West, Mumbai, Maharashtra 400047, India
Lat 19.133664°
Long 72.854088°
21/03/24 02:26 PM GMT +05:30


GPS Map Camera



Google



 **GPS Map Camera**



Mumbai, Maharashtra, India


4VM3+CMR, Ismail College Camps, Natwar Nagar, Jogeshwari East,
Mumbai, Maharashtra 400060, India


Lat 19.133688°

Long 72.853709°

27/07/24 12:17 PM GMT +05:30



 **GPS Map Camera**



Mumbai, Maharashtra, India

4VM3+CMR, Ismail College Camps, Natwar Nagar, Jogeshwari East,
Mumbai, Maharashtra 400060, India


Lat 19.133403°

Long 72.854363°

27/07/24 12:16 PM GMT +05:30



आपण सी.सी.टी.वी.
कॅमेऱ्याच्या
निगराणीखाली आहात.

 **GPS Map Camera**

Mumbai, Maharashtra, India
4VM3+CMR, Ismail College Camps, Natwar Nagar,
Jogeshwari East, Mumbai, Maharashtra 400060, India
Lat 19.133542°
Long 72.853631°
27/07/24 12:17 PM GMT +05:30



Google