



GOVERNMENT OF MAHARASHTRA

**ISMAIL YUSUF COLLEGE OF ARTS, SCIENCE AND COMMERCE
JOGESHWARI (EAST), MUMBAI - 400 060.**

Email : principaliyc@rediffmail.com


Website : www.ismailyusufcollege.ac.in

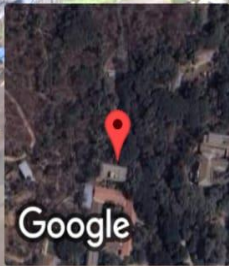
STAFF QUARTERS

Number of Quarters	32
Area of Hall/Room ($l \times b$)Sq. Mtr	
Staff Quarter 1	269.83 Sq. Mtr
Staff Quarter 2	204.72 Sq. Mtr
Staff Quarter 3	204.73 Sq. Mtr
Hall /Room Aids	Water Connection, Electricity Connection
No. of Fan	01
No. of AC	NIL
No. of Tube light/ Panel light	03
Fire extinguisher/ Auto fire protection ball	NIL
No. of camera	NIL
No. of Door	01
No. of windows	02

PRINCIPAL
Government of Maharashtra's
Ismail Yusuf College of
Arts, Science & Commerce.
Jogeshwari (East), Mumbai - 400 060.



 **GPS Map Camera**



Google

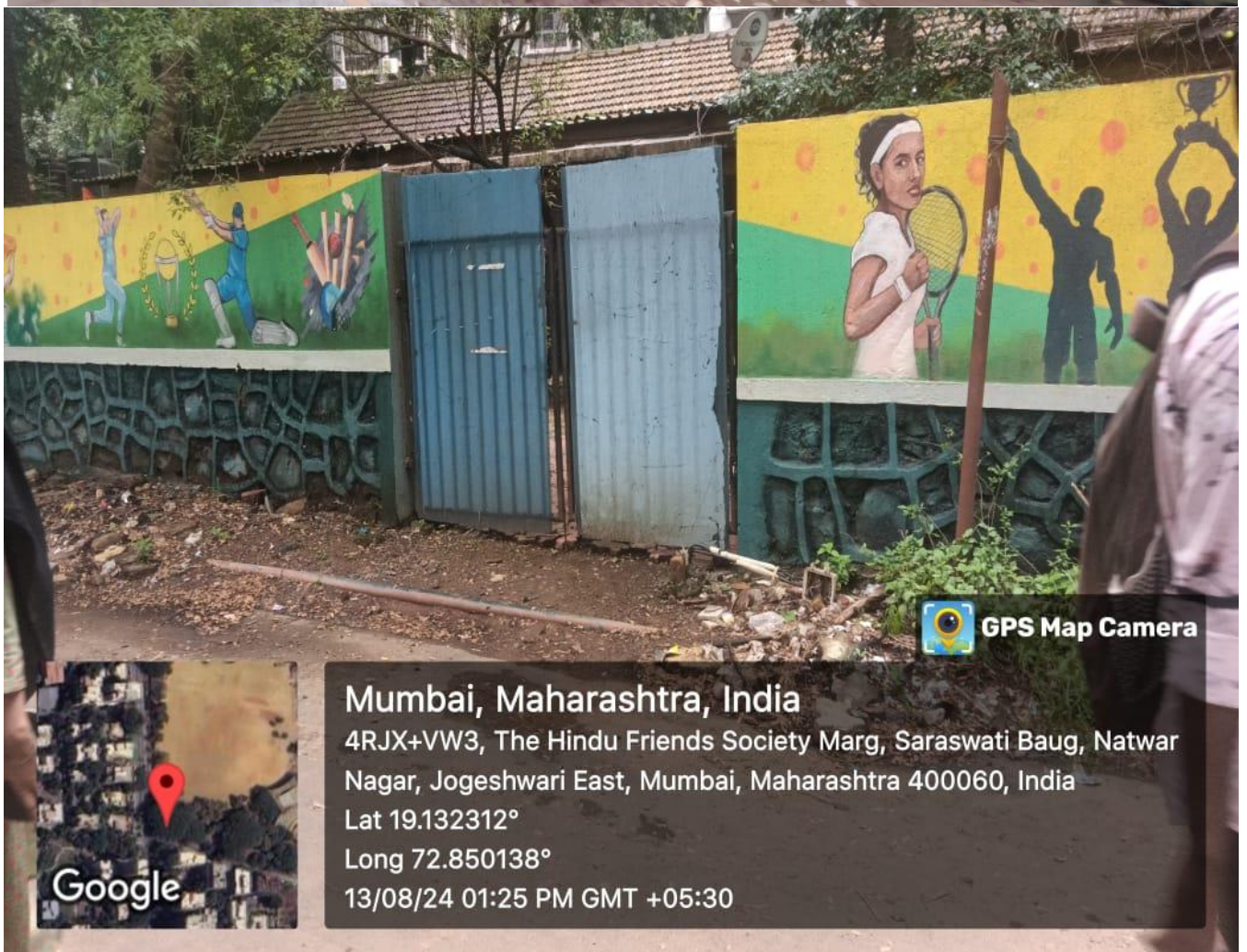
Mumbai, Maharashtra, India

4, Ismail College Camps, Natwar Nagar, Jogeshwari East, Mumbai, Maharashtra 400060, India

Lat 19.133824°

Long 72.852891°

05/07/24 12:29 PM GMT +05:30



 **GPS Map Camera**



Google

Mumbai, Maharashtra, India

4RJX+VW3, The Hindu Friends Society Marg, Saraswati Baug, Natwar Nagar, Jogeshwari East, Mumbai, Maharashtra 400060, India

Lat 19.132312°

Long 72.850138°

13/08/24 01:25 PM GMT +05:30



 **GPS Map Camera**

Mumbai, Maharashtra, India

Sai Arpan CHS, Service Road, near Jogeswari East, Hardevi Society, Natwar Nagar,
Jogeshwari East, Mumbai, Maharashtra 400060, India

Lat 19.134621°

Long 72.853867°

10/07/24 02:31 PM GMT +05:30



 **GPS Map Camera**

Mumbai, Maharashtra, India

Jogeshwari (E), Lal Building, Hardevi Society, Natwar Nagar, Jogeshwari East,
Mumbai, Maharashtra 400060, India

Lat 19.134116°

Long 72.855056°

10/07/24 02:30 PM GMT +05:30

