



GOVERNMENT OF MAHARASHTRA

**ISMAIL YUSUF COLLEGE OF ARTS, SCIENCE AND COMMERCE
JOGESHWARI (EAST), MUMBAI - 400 060.**

Email : principalivc@rediffmail.com

Website : www.ismailyusufcollege.ac.in


UNIVERSITY COUNTER

Room number	10A
Hall /Room Aids	
Chairs	10
Tables	02
Printer	02
Computer	04
Wifi Facility	01
Cupboard	14
Que Rack	05
No. of Fan/Table Fan	
In Office	04/01
Outside Office	04
No. of AC	NIL
No. of Tube light/ Panel light	
In Office	10
Outside Office	04
Fire extinguisher/ Auto fire protection ball	01
No. of camera	03
No. of Door	01
No. of windows	03
No. of Counters	05
Enquiry Counter	01
University Help Desk	02
Result Distribution Window	01
Railway Concession Form Window	01

PRINCIPAL
Government of Maharashtra's
Ismail Yusuf College of
Arts, Science & Commerce.
Jogeshwari (East), Mumbai - 400 060.



 **GPS Map Camera**



Google

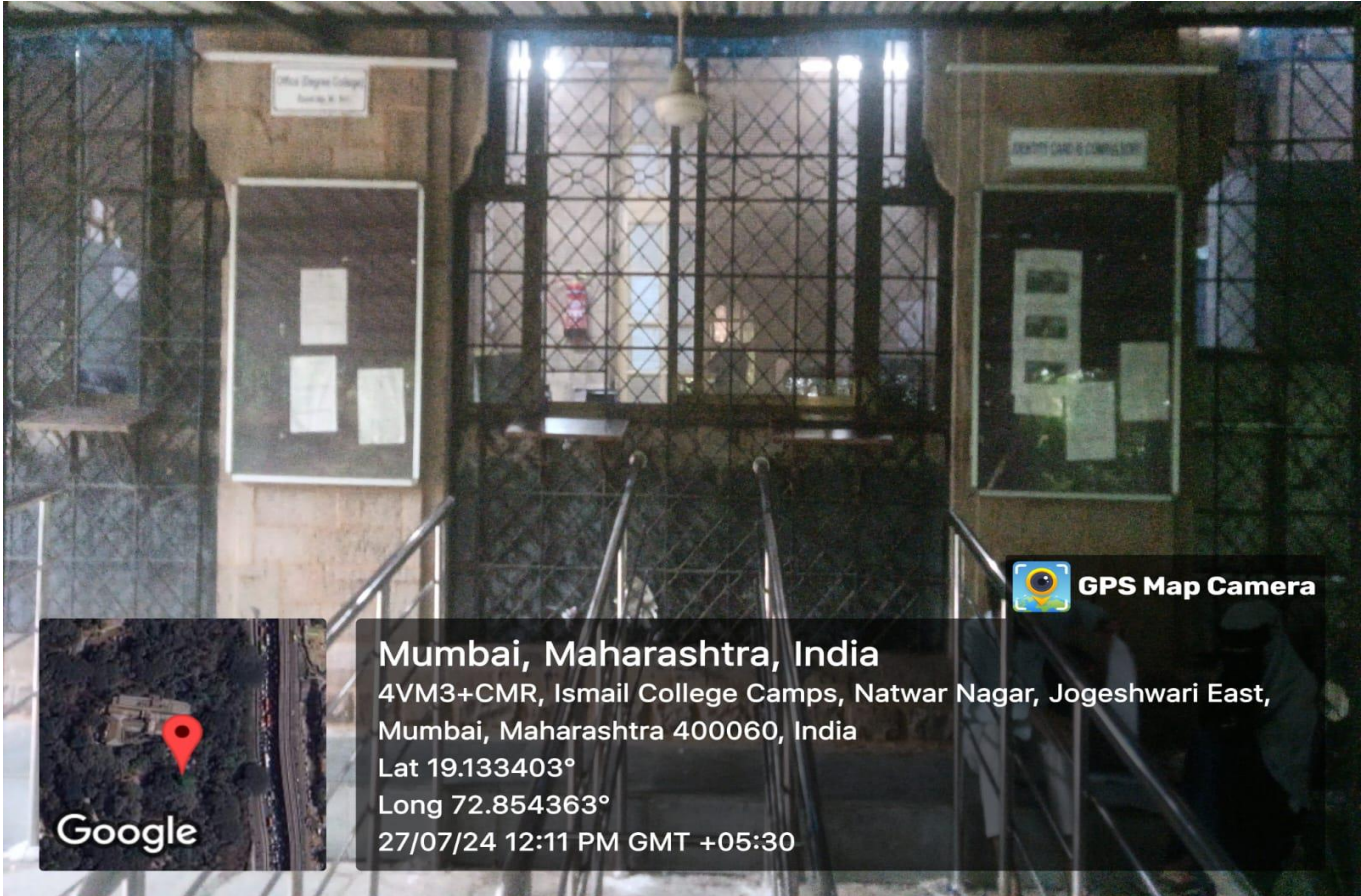
Mumbai, Maharashtra, India


4VM3+CMR, Ismail College Camps, Natwar Nagar, Jogeshwari East, Mumbai, Maharashtra 400060, India


Lat 19.133401°

Long 72.854362°

27/07/24 12:13 PM GMT +05:30



 **GPS Map Camera**



Google

Mumbai, Maharashtra, India

4VM3+CMR, Ismail College Camps, Natwar Nagar, Jogeshwari East, Mumbai, Maharashtra 400060, India


Lat 19.133403°

Long 72.854363°

27/07/24 12:11 PM GMT +05:30



 **GPS Map Camera**



Google

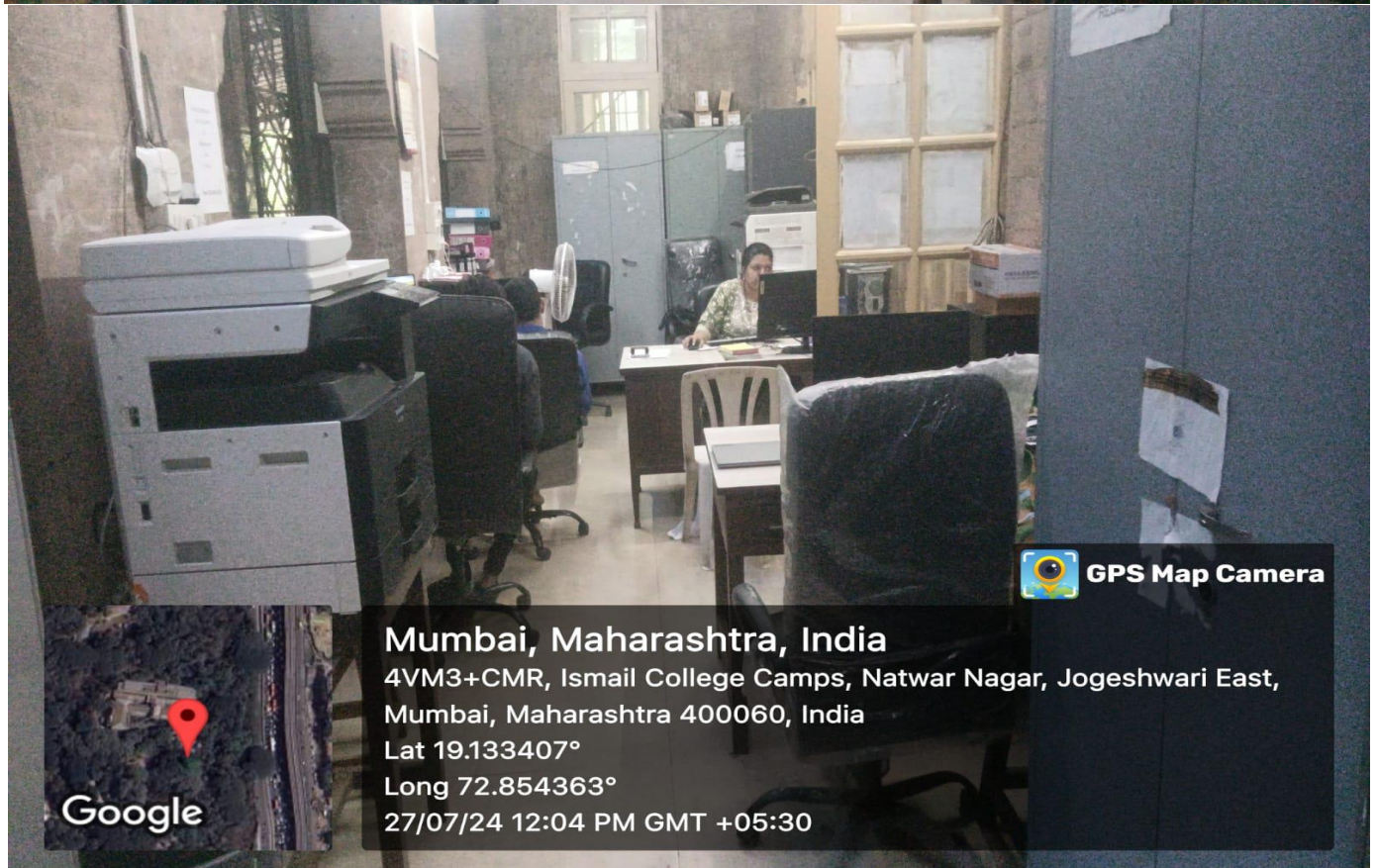
Mumbai, Maharashtra, India


4VM3+CMR, Ismail College Camps, Natwar Nagar, Jogeshwari East,
Mumbai, Maharashtra 400060, India


Lat 19.133411°

Long 72.854354°

27/07/24 12:05 PM GMT +05:30



 **GPS Map Camera**



Google

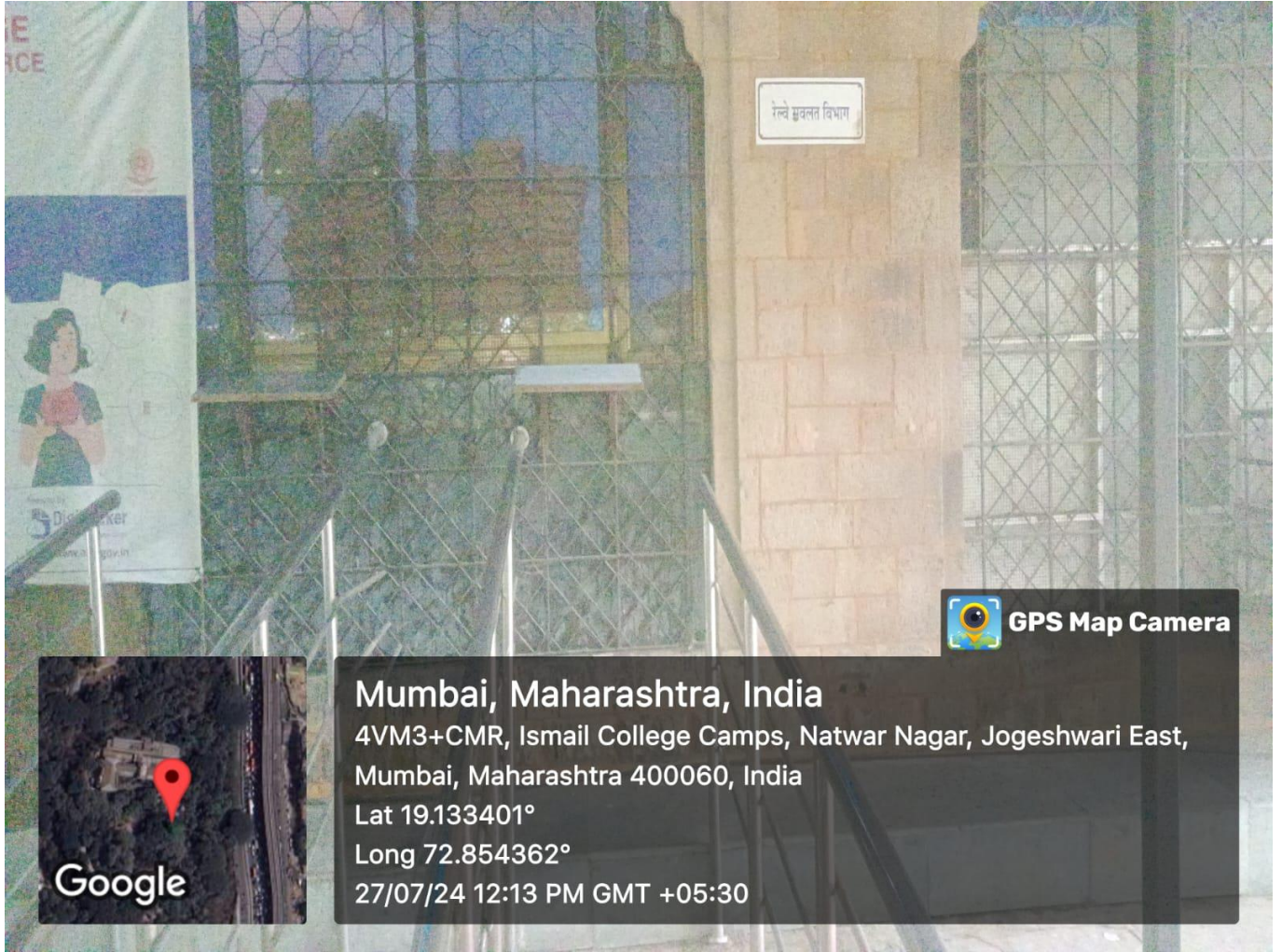
Mumbai, Maharashtra, India

4VM3+CMR, Ismail College Camps, Natwar Nagar, Jogeshwari East,
Mumbai, Maharashtra 400060, India


Lat 19.133407°


Long 72.854363°

27/07/24 12:04 PM GMT +05:30



रेल्वे भवनत विभाग

 **GPS Map Camera**



Mumbai, Maharashtra, India
4VM3+CMR, Ismail College Camps, Natwar Nagar, Jogeshwari East,
Mumbai, Maharashtra 400060, India
Lat 19.133401°
Long 72.854362°
27/07/24 12:13 PM GMT +05:30